



# Nautic Book

The harbour of  
*Le Lavandou*

2014 edition





The harbour of **Le Lavandou**,  
it's sailing,  
it's mooring,  
It's travelling,  
it's challenging...

Gil BERNARDI,  
Mayor of le Lavandou and Chairman  
of the Harbour Board,

Claude MAUPEU, port Mayor,  
Jacques BOMPAS, Chairman of the Board of operation  
of the harbour authority,

The municipality and the Harbour master's office team  
Welcome to the harbour of le Lavandou!

**T**he city of dolphins and whales welcome you for a stopover pleasure within the station to the twelve beaches of fine sand.

Fragrances, light, natural beauty of the site, meaning and quality of hospitality will be unforgettable moments of your stopover in le Lavandou.

Opened on the city, the harbour has multiple services at your disposal to facilitate your stay and life aboard your boat.

The harbour facilities renovated, accessible and secure, a wifi zone, shops and restaurants, the sea and watersports nearby professionals will allow you to enjoy the quality of our port facilities.

Blue flag marinas without interruption, you'll enjoy a harbour quality and protected environment reflection of the quality of life in the Mediterranean. .

Partner of the sanctuary and signatory of the Charter PELAGOS, a permanent exhibition awaits to sensitize you to the protection of the environment and marine mammals in the Mediterranean.

The Harbour master's office team is at your disposal and wish you a pleasant stay in the harbour and our resort to make your stop lavandouraine one of the most memorable of the Côte d'Azur var, a 100% Lavandou stopover.

The management  
and the Harbour master's office team



## A bit of History...

Over history, the harbour was built stones after stones...

**To antiquity at the beginning of the 18th century** : existence of a simple pier landing around a few small fishermen's houses real natural shelter for the fishermen who pulled boats ashore on the beach then presence of a single discarded before the hamlet of fishermen.

**Late 19th century** : the old harbour with seawall and wharf training.

**October 15, 1880** : laying of the first stone of the harbour and construction of the first large jetty of 150 meters connected to the shore by a bridge on stilts.

**1890** : commissioning of the path of railway between Le Lavandou and Hyères and early modern times.

**1931** : the pier is directly connected to the shore.

**1950** : entry into service of the first harbour.

**1980-1983** : last harbour expansion and completion of the new harbour.

(Source book of Francis Marmier « Le Lavandou »)



## Sailing to the harbour of *Le Lavandou*

Located in the Bay of le Lavandou, in the heart of the charming resort of le Lavandou to twelve sandy beaches stretching from the Anglade until Pramouquier, opposite the islands of Levant and Port Cros, jewels of the Cote d'Azur var, international le Lavandou Harbour is very well protected from the mistral by Cap Benat and winds by Cap Nègre.

The harbour consists of a body of water of 7 ha distributed over three basins (Castle basin, basin of the old harbour and new harbour basin) or a total of 1021 seats (maximum length 30 meters) providing a draught of 1 to 9 metres.

### Navigate to the harbour of le lavandou

Access : easy day and night

#### Entry lights :

- Digue S Iso.WG.4s (43°08'2N-006°22,5S E)
- Bullnose old pier Q(9)W.15s (43°08'2N -006°22'3 E)
- Contre-jetée (new basin) FI(2)R.6s not visible from the sea
- Cap Bénat (FI.R.5s21M) marks the southern end of the harbour of Bormes.

Prevailing winds : Northwest / East.

#### Dangers of navigation :

- Islet of Fourmigue (1.5 miles NE of Cap Benat and 2.25 Miles to the SE of the port), black and yellow, conical buoy
- End of the pipe at sea, prohibition of wet and Moor.



### Your home at the harbour

- Guide Harbour master's office by VHF 9
- Arrival on failure of home (the new harbour entrance) and presentation at the home of the Harbour master's office
- Moorings on floating pontoons and catways in new port, on strings in the old harbour

### Timetables of the harbour master's office

Open 7 days a week,

- July / august : 7.30 am to 8.30 pm without interruption
- May-june & september : 8 am/noon - 2 pm/7 pm
- October to april : 8 am/noon - 2pm/6 pm

Phone : 04 94 00 41 10 / Fax : 04 94 15 24 51

Unique email : [secretariat@capitainerie-lelavandou.fr](mailto:secretariat@capitainerie-lelavandou.fr)

The port website : [www.portdulavandou.com](http://www.portdulavandou.com)

At your disposal 14 permanent staff and seasonal in season

Director : Frédéric CACHART

Harbour master : Didier ABBA

### Marine weather

- display daily paper at the captancy + electronic weather live via weather consult or at 3201.

### Rescue at sea

- SNSM (Maritime Rescue Society)

Station of the harbour of Le Lavandou

Phone : 04 94 15 28 54

Email : [snsm.lavandou@free.fr](mailto:snsm.lavandou@free.fr)

- CROSSMED : 04 94 61 16 16 ou VHF Channel 16 ou mobile 1616

### Harbour associations

- APPL (Associations des Plaisanciers du Lavandou)

Commercial area of the new harbour

Phone : 04 94 41 19 94

Email : [appl.83980@orange.fr](mailto:appl.83980@orange.fr)



## The harbour of Le Lavandou, it's :

- terminal with fresh water and electricity (220Volts) dockside (included in boat package),
- a refuelling station at the entrance to harbour (diesel, Super 98 and zero-rated) with an ATM bank card 24 hours a day,
- running five toilets with showers and WC, laundry in the commercial area
- a zone Wifi on 100 metres around the captaincy,
- a wedge into the water with parking nearby,
- a fairing (Tel 04 94 71 69 21) with a mobile crane 30t, an elevator hoist 50 t, 1 slip, harsher, 6 ships, afloat guarding and under shed
- many hardware stores, schools and professional sea diving.

### Harbour security :

- a permanent view security (day/night), guarding at night in July and August from 11 pm to 6 am.

**Firefighters from Le Lavandou : le 18 ou 04 94 01 33 13**

**Municipale police : 04 94 05 91 02**

**Mounted police : 04 94 71 11 92**

**SOS doctors : 04 94 14 33 33**

**SAMU 83 le 15**

**CROSSMED : 04 94 61 16 16 ou VHF canal 16**

**Marine weather : 3201 or 01 77 86 86 86 or VHF canal 21**

TYPE	LENGHT MAXI	WIDTH MAXI	BASS SEASON from 01/10 to 30/04		INTERMEDIATE SEASON from 01/05 to 30/06 & from 01/09 to 30/09		HIGH SEASON from 01/07 to 31/08		ANNUAL FIXE-PRICE CONTRACT*
			JOUR	MOIS	JOUR	MOIS	JOUR	MOIS	
A	less than 5 m	2,00	3,90	97,00	9,00	227,00	14,80	371,00	1204,00
B	5 à 5,99	2,30	6,00	149,00	10,40	261,00	16,50	412,00	1356,00
C	6 à 6,99	2,60	7,00	174,00	12,80	321,00	19,40	485,00	1895,00
D	7 à 7,99	2,80	7,60	189,00	16,90	422,00	25,90	646,00	2523,00
E	8 à 8,99	3,10	8,70	219,00	19,20	480,00	29,10	728,00	3061,00
F	9 à 9,99	3,40	10,80	271,00	24,90	624,00	38,00	949,00	3461,00
G	10 à 10,99	3,70	13,50	338,00	31,00	775,00	47,20	1180,00	4114,00
H	11 à 11,99	4,00	16,20	405,00	37,00	924,00	56,30	1409,00	4685,00
I	12 à 12,99	4,30	17,50	437,00	40,20	1006,00	60,90	1523,00	5042,00
J	13 à 13,99	4,60	19,50	487,00	44,80	1121,00	69,10	1729,00	5683,00
K	14 à 14,99	4,75	21,70	541,00	50,00	1250,00	76,10	1902,00	6022,00
L	15 à 15,99	4,90	25,00	626,00	57,80	1445,00	88,50	2213,00	6271,00
M	16 à 16,99	5,00	27,40	685,00	63,50	1587,00	96,50	2412,00	6516,00
N	17 à 17,99	5,20	31,40	785,00	72,20	1806,00	109,50	2737,00	7318,00
O	18 à 18,99	6,00	32,60	815,00	74,90	1873,00	114,20	2856,00	8106,00
P	19 à 19,99	6,00	36,70	917,00	84,20	2106,00	128,30	3207,00	8515,00
Q	20 à 20,99	6,00	42,20	1056,00	93,40	2335,00	141,40	3535,00	8919,00
R	21 à 21,99	6,00	47,80	1195,00	102,50	2563,00	154,50	3862,00	9368,00
S	22 à 22,99	6,00	53,40	1334,00	111,70	2791,00	167,60	4190,00	9816,00
T	23 à 23,99	6,00	58,90	1473,00	120,80	3020,00	180,70	4518,00	10239,00
	mètre supplémentaire		5,60	139,00	9,10	228,00	13,10	328,00	443,00

\* Only for annual  
fixe-price contract.

**PRICE FOR CATAMARANS : SHIP LENGHT + 40%**  
WINTER FIXED : FROM 01/10 TO 30/04 BASS SEASON PRICE

## Rates for Harbour services 2014

SERVICES	DESIGNATION	RATES
<b>REFUELLING STATION</b>	Applied margin :	
	Conventional products	0,146 €
	Zero-rated products	0,122 €
	Related products :	
	Oil (the can of 1 liter)	11,00 €
	Substitute for lead (litre bottle of 250ml)	19,00 €
<b>TOWING VESSELS IN THE HARBOUR</b>	Boat from 0 to 9,99 meter	19,00 €
	Boat from 10 to 13,99 meter	28,00 €
	Boat from 14 to 15,99 meter	37,00 €
	Boat more than 16 meter	47,00 €
<b>SETTING</b>	Provision for a line of a additional mooring	158,00 €
	Package diving for the benefit of users of the harbour	97,00 €
	Toilet	0,50 €
<b>WEDGE WATER</b>	Launching tax for entering	5,00 €
	Launching tax for exiting	5,00 €
<b>HARBOUR RIGHTS</b>	Country tax	0,22 €
<b>BOND AT THE REQUEST OF USERS</b>	Card for showers	50,00 €
	Beep for wharf N	50,00 €

## Parking rates (from 31/03/2014 to 03/09/2014)

DESIGNATION	RATES
<b>PARKING ROADS TO QUAI BAPTISTIN PINS</b>	
- Timestamps to 8 am to 8 pm	
- Duration limited to 6 hours	
1/4 hour	0,40 €
1/2 hour	0,60 €
one hour	1,00 €
1/4 additional hour	0,20 €

<b>PARKING HARBOUR MASTER'S OFFICE</b>	
- On subscriptions	
A week	40,00 €
15 days (subscription)	70,00 €
A Month (subscription)	120,00 €




<b>HARBOUR PREGNANT PARKING (excluding car park of the Iles d'Or)</b>	
- On subscriptions	
In season	300,00 €
In season (for professionals)	100,00 €

<b>Parking of ILES D'OR</b>	
- Central payment	
- Duration limited to 7 days	
Time of day (8 am to 8 pm) until the 4th hour included	1,00 €
Time of day (8 am to 8 pm) until the 5th hour included	0,50 €
Time of day (8 am to 8 pm) until the second hour included	1,00 €
Time of day (8 am to 8 pm) from the 3d to the six hour included	0,50 €
Hour of night (8 pm to 8 am) from the 7 hour	gratuit
Continues day	12,00 €
A week	72,00 €
Ticket lost	72,00 €
Badge lost	20,00 €
Saur agent intervention	70,00 €
Broken barrier	400,00 €

<b>PARKING SUBSCRIBERS (access via Iles d'Or)</b>	
- On subscriptions	
Season : from 31/03/2014 to 03/11/2014	490,00 €
Périod 1 : from 31/03/2014 to 30/06/2014	120,00 €
Périod 2 : from 01/07/2014 to 31/08/2014	290,00 €
Périod 3 : from 01/09/2014 to 03/11/2014	80,00 €



Finding one's way  
in the Harbour





## The international harbour of *Le Lavandou*

### A harbour labeled *Blue* flag marinas



The blue flag marinas, it is:

- An ecolabel European and international, created in 1985, at the service of the quality of the environment and sustainable development meet many environmental quality criteria
- A reward and an annual research commercialization permanent and durable of a harbour's quality, respectful of nature and protected environment

### A harbour approach certified «*Clean Harbours*»



European certification «Clean harbour», it is :

- A label associated with a standard European quality of type AFAQ / AFNOR aimed at compliance with the global and concerted management of water and the aquatic environment in parallel with the fight against marine pollution in all genres
- A harbour equipped an own Point of selective sorting self-service allowing the recycling of the waste generated by harbour activities (toxic, bulky waste, oil drain, filters, batteries, batteries, paper, cardboard and plastic)

### A harbour and common member of the *Pelagos* charter



The town of le Lavandou signed the Pelagos Charter on June 26, 2012, fruit of an international agreement between France, Italy and Monaco intended for the protection of marine mammals in the Mediterranean.

This perimeter of protection - so-called marine protected - area is managed by the National Park of Port-Cros.

The Pelagos sanctuary in the harbour of le Lavandou, is :

- a permanent exhibition PELAGOS in the commercial area of the harbour
- regular animations destined for boaters and schools

To visit the exhibition, ask at the reception of the captaincy of the harbour.

### A harbour of calls for international cruises, member of *Var Provence Cruise Club*

Var Provence Cruise Club is the club cruises created in 2008 by the House Var of Commerce and industry and the Conseil Général du Var, representing a network of 12 harbours varois of docking and or anchor in the Var and Provence.



The harbour of le Lavandou welcomes each year, from May to October, the half-day or day, some 1500 to 2000 passengers of prestigious companies and cruise ships ranked 5 and 6 stars such as Seabourn Quest, Seabourn Legend, Europa 2, Sea dream 1...





## Professionals of the Harbour

### Excursions / sea transport

#### **Vedettes des Iles d'Or et Le Corsaire**

Maritime station of the harbour of Le Lavandou

Phone : 04 94 71 01 02 / Fax 04 94 01 06 13

Internet address : [www.vedettesilesdor.fr](http://www.vedettesilesdor.fr)

Email : [info@vedettesilesdor.fr](mailto:info@vedettesilesdor.fr)

Maritime connections with the islands of Levant, Port Cros and Porquerolles, Cavalaire, La Croix Valmer and St Tropez, coastal walks and submarine Seascope.

#### **Voilier Hoedic**

Dock O of the harbour (near harbour bunkering station)

Phone : 06 09 37 30 62

### Fairing / Nettoyage

#### **Lavandou Carenage**

East area of the harbour - Phone : 04 94 71 69 21

### Mechanics, troubleshooting, towing, rental equipment sailing

#### **Travaux Maritimes et Mecaniques du Lavandou (TMML)**

East area of the harbour

Phone : 04 94 71 54 20 /fax 04 94 71 83 70

Internet address : [www.tmml.fr](http://www.tmml.fr)

Email : [tmml@wanadoo.fr](mailto:tmml@wanadoo.fr)

### Fishermen in Le Lavandou

#### **Prud'hommie du Lavandou**

Fishermen's wharf

Phone : 04 94 05 29 44

Email : [prudhomielelavandou@yahoo.fr](mailto:prudhomielelavandou@yahoo.fr)

Daily sale of fish by auction under the Hall of fishermen

### Sails

#### **Ecole municipale de voile du Lavandou**

(open from march to november)

Internet address : [www.lavandou.fr/ecole-de-voile](http://www.lavandou.fr/ecole-de-voile)

Email : [ecole-voile.@le-lavandou.fr](mailto:ecole-voile.@le-lavandou.fr)

#### **Club nautique of Cavalière**

(open from april to november)

Beach of Cavalière

Phone : 04 94 05 86 78 / 06 09 58 40 90

Internet address : [www.ecolevoilelavandou.com](http://www.ecolevoilelavandou.com)

Email : [ecolevoile.cavaliere@orange.fr](mailto:ecolevoile.cavaliere@orange.fr)

School labeled French Sailing Federation

### Scuba diving

#### **Lavandou Plongée**

New harbour - Labbé quay

Phone : 04 94 71 83 65

Internet address : [www.lavandou-plongee.com](http://www.lavandou-plongee.com)

Email : [lavandou.plongee@wanadoo.fr](mailto:lavandou.plongee@wanadoo.fr)

Training, baptisms, explorations, shipwrecks, diving children

#### **Centre international de Plongée (CIP)**

Baptistin Pins quay

Phone : 04 94 71 54 57

Email : [info@cip-lavandou.fr](mailto:info@cip-lavandou.fr)

### Accastilleurs and other professionals of the sea

*Products, tools, materials, electronic craft :*

**Alpha Ship** - 1 Baptistin Pins quay - 04 94 15 16 55

**Fittings distribution** - East area of the harbour - 04 94 05 78 36

**Aquawood** - East area of the harbour - 04 94 23 34 95

**Delphi Marine** - East area of the harbour - 06 80 30 83 43

*Sale, repair, maintenance, management & maintenance :*

**Boat Ship Services** - New harbour - Honor quay - 04 94 71 61 68

**Euroyachting** - The rotunda of the harbour - 04 94 64 91 10

**Massif Marine** - ZI la Vieille - Rest way - 04 94 01 58 28

**Mistral Plaisance** - 35 Zac Batailler & the rotunda of the harbour - 04 94 71 33 93

**Promarine** - New harbour - 04 94 01 00 41

**Loremark Plaisance** - New harbour - 04 94 15 09 82

**Sud Nautique** - 26 Zac Batailler - 04 94 71 30 07

**Mer & Passion** - East area of the harbour - 04 94 24 31 21

*Voilerie :*

**Azur Voiles** - East area of the harbour - 04 94 64 93 79

*Boats schools :*

**School of the Lagon Bleu** - Baptistin Pins quay - 04 98 00 51 85

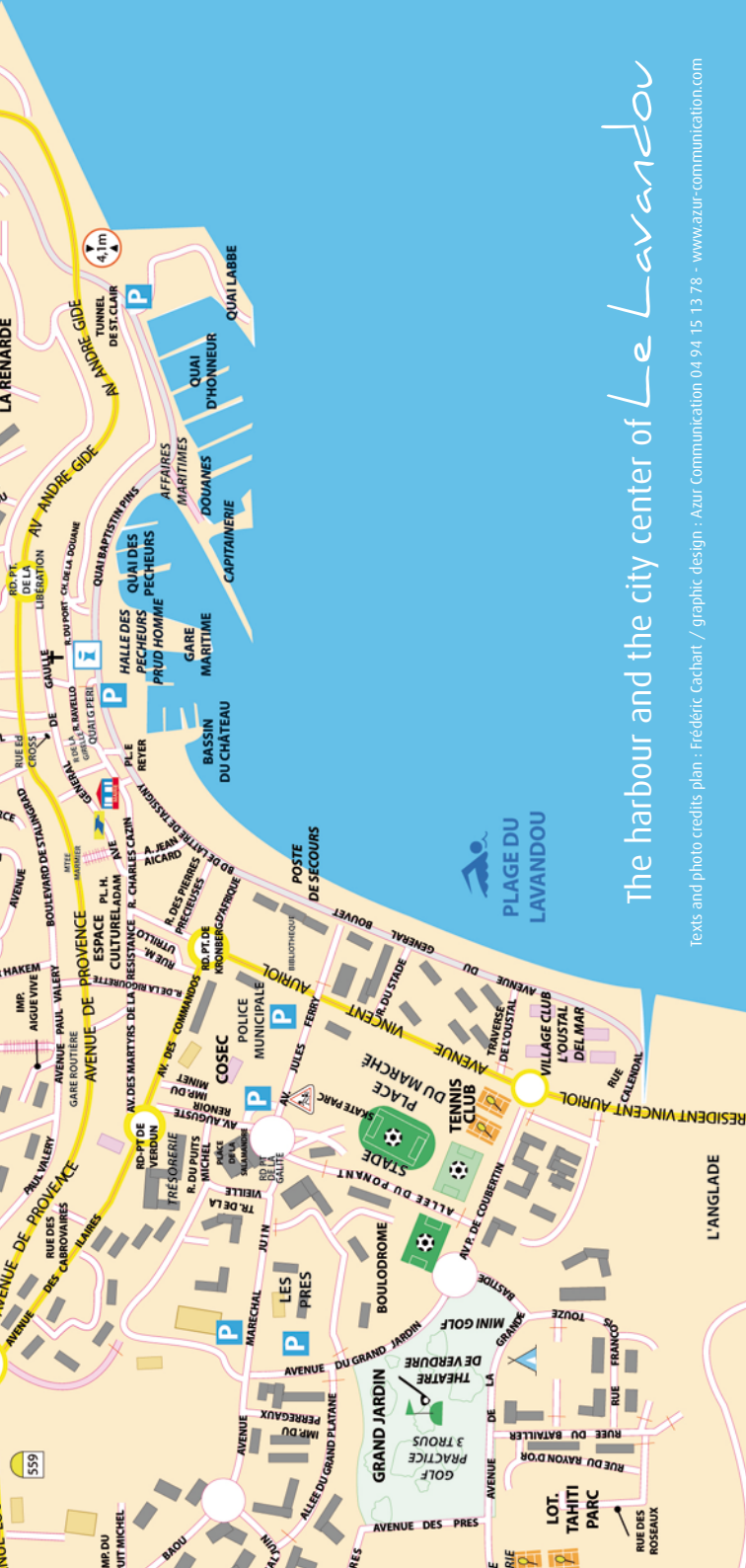
*Boat rental:*

**Euroyachting** - The rotunda of the harbour - 04 94 64 91 10

**Sur La Vague** - Baptistin Pins quay - 04 94 24 22 19

**Mistral Plaisance** - 35 Zac Batailler & the rotunda of the harbour - 04 94 71 33 93





# The harbour and the city center of Le Lavandou

Texts and photo credits plan : Frédéric Cachart / graphic design : Azur Communication 04 94 15 13 78 - [www.azur-communication.com](http://www.azur-communication.com)